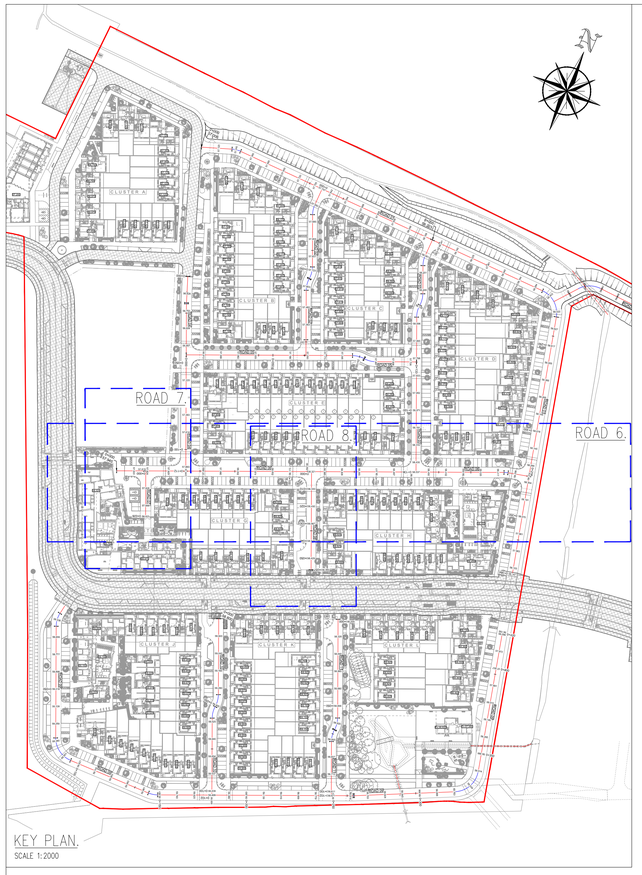

KEY PLAN.
SCALE 1:2000

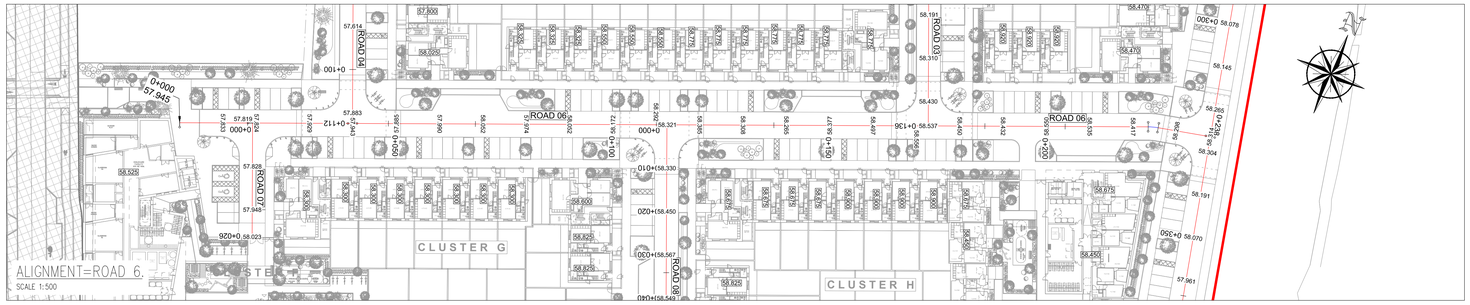

ALIGNMENT=ROAD 6.
SCALE 1:500

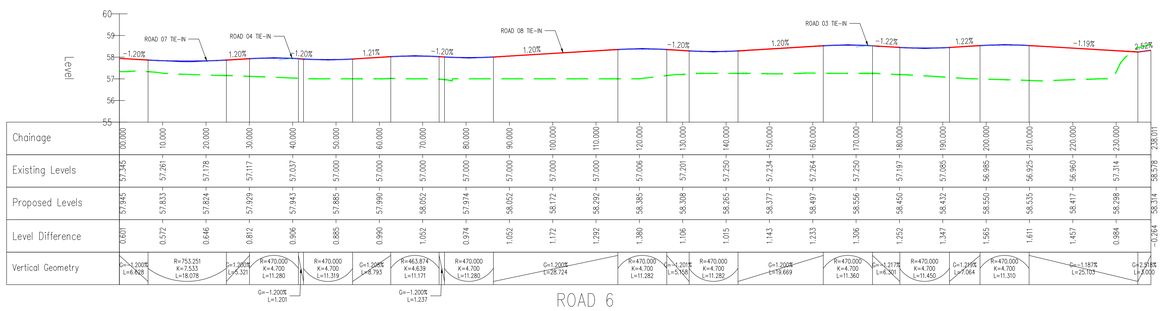

Chainage	00.000	10.000	20.000	30.000	40.000	50.000	60.000	70.000	80.000	90.000	100.000	110.000	120.000	130.000	140.000	150.000	160.000	170.000	180.000	190.000	200.000	210.000	220.000	230.000	238.011
Existing Levels	57.345	57.261	57.178	57.117	57.037	57.000	57.000	57.000	57.000	57.000	57.000	57.000	57.006	57.201	57.259	57.234	57.264	57.250	57.197	57.085	56.985	56.923	56.960	57.314	58.576
Proposed Levels	57.345	57.833	57.824	57.929	57.943	57.885	57.990	58.052	57.974	58.052	58.172	58.292	58.385	58.308	58.265	58.377	58.497	58.556	58.450	58.432	58.550	58.535	58.417	58.288	58.314
Level Difference	0.601	0.572	0.646	0.812	0.906	0.885	0.990	1.052	0.974	1.052	1.172	1.292	1.380	1.106	1.015	1.143	1.233	1.306	1.252	1.347	1.565	1.611	1.457	0.984	-0.264
Vertical Geometry	G=-1.200% L=4.828	R=753.251 K=7.533 L=18.078	G=-1.200% L=5.321	R=470.000 K=4.700 L=11.280	R=470.000 K=4.700 L=11.319	G=-1.200% L=6.793	R=463.874 K=4.639 L=11.171	R=470.000 K=4.700 L=11.282	G=-1.200% L=26.724	R=470.000 K=4.700 L=11.282	G=-1.200% L=10.908	R=470.000 K=4.700 L=11.282	G=-1.200% L=79.669	R=470.000 K=4.700 L=11.360	G=-1.217% L=6.500	R=470.000 K=4.700 L=11.450	G=-1.295% L=7.664	R=470.000 K=4.700 L=11.310	G=-1.157% L=25.705	G=2.518% L=7.000	

ROAD 6
SCALE: H 1:500,V 1:100. DATUM: 55.000

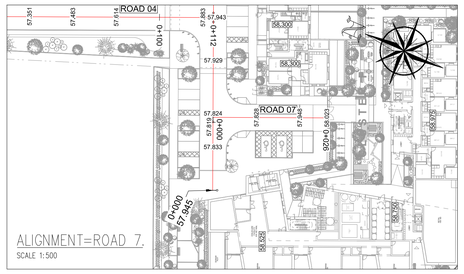

ALIGNMENT=ROAD 7.
SCALE 1:500

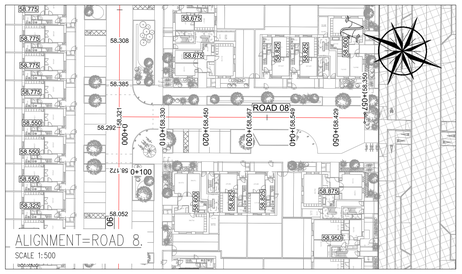

ALIGNMENT=ROAD 8.
SCALE 1:500

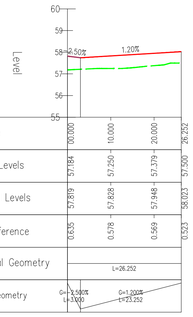

Chainage	00.000	10.000	20.000	26.252
Existing Levels	57.184	57.250	57.379	57.500
Proposed Levels	57.819	57.828	57.948	58.023
Level Difference	0.635	0.578	0.569	0.523
Horizontal Geometry	L=26.252			
Vertical Geometry	G=-2.500% L=3.000	G=1.200% L=23.252		

ROAD 7 – LONGSECTION
SCALE: H 1:500,V 1:100. DATUM: 55.000

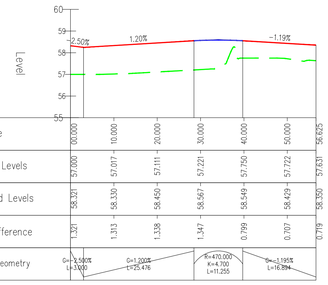

Chainage	00.000	10.000	20.000	30.000	40.000	50.000	56.625
Existing Levels	57.000	57.017	57.111	57.221	57.750	57.722	57.631
Proposed Levels	58.321	58.330	58.450	58.567	58.549	58.429	58.350
Level Difference	1.321	1.313	1.338	1.347	0.799	0.707	0.719
Vertical Geometry	G=-2.500% L=3.000	G=1.200% L=25.476	R=470.000 K=4.700 L=11.255	G=-1.195% L=16.594			

ROAD 8
SCALE: H 1:500,V 1:100. DATUM: 55.000

DRAWINGS REFERENCES:.

- REFER TO DRAWING KSG4-CSC-XX-XX-DR-C-0011 FOR PROPOSED ROAD LAYOUT
- REFER TO DRAWING KSG4-CSC-XX-XX-DR-C-0012 FOR CROSS SECTION DETAILS AND ROAD BUILD UP DETAILS.
- REFER TO DRAWING KSG4-CSC-XX-XX-DR-C-0014 FOR ROAD MARKINGS AND TRAFFIC SIGNS LAYOUT.

LEGEND:
EXISTING GROUND LEVEL
PROPOSED ROAD LEVEL

D116

PLANNING DRAWING.
NOT FOR CONSTRUCTION.
ALL LEVELS GIVEN ARE
RELATIVE TO ORDNANCE DATUM.
THIS DRAWING HAS BEEN ISSUED FOR INFORMATION PURPOSES ONLY AND MUST NOT BE USED FOR CONSTRUCTION UNDER ANY CIRCUMSTANCES

NOTES
1. For setting out refer to Architect's drawings.
2. This drawing to be read in conjunction with all other Architectural and Engineering drawings and all other relevant drawings and Specifications.
3. DO NOT SCALE THIS DRAWING. Use figured dimensions only.
4. No part of this document may be reproduced or transmitted in any form or stored in any retrieval system of any nature without the written permission as copyright holder except as agreed for use on the project for which the document was originally issued.
5. Ordnance Survey Ireland Licence Number EN 0074025

Rev. No.	Date	REVISION NOTE	Drn. By	Chkd. By
P1	24.02.2025	DRAFT Planning Pack	SC	JF
P2	31.03.2025	Issued for Planning	SC	JF
P3	03.04.2025	Issued for Planning	SC	JF

Architect	DTA				
Project	Kishoge Part 10 Application				
Title	Site 4 Road Plan and Profiles Sheet 3 of 5				
Dwg. No.	KSG4-CSC-XX-XX-DR-C-0020				
Date	Drn by	Chkd by	Aprvd by	Scale	Revision
Sept. '24	SC	JF	OS	1:500 @A0	P3

CS Consulting Group
DUBLIN | LONDON | LIMERICK
Head Office
19-22 Dame Street, Dublin 2.
T: +353 (0)1 5480963
e: info@csconsulting.ie
w: www.csconsulting.ie

NSAI Certified
Quality I.S. EN ISO 9001:2008
Environment I.S. EN ISO 14001:2004
Energy I.S. EN ISO 50001:2011
Health & Safety OHSAS 18001:2007